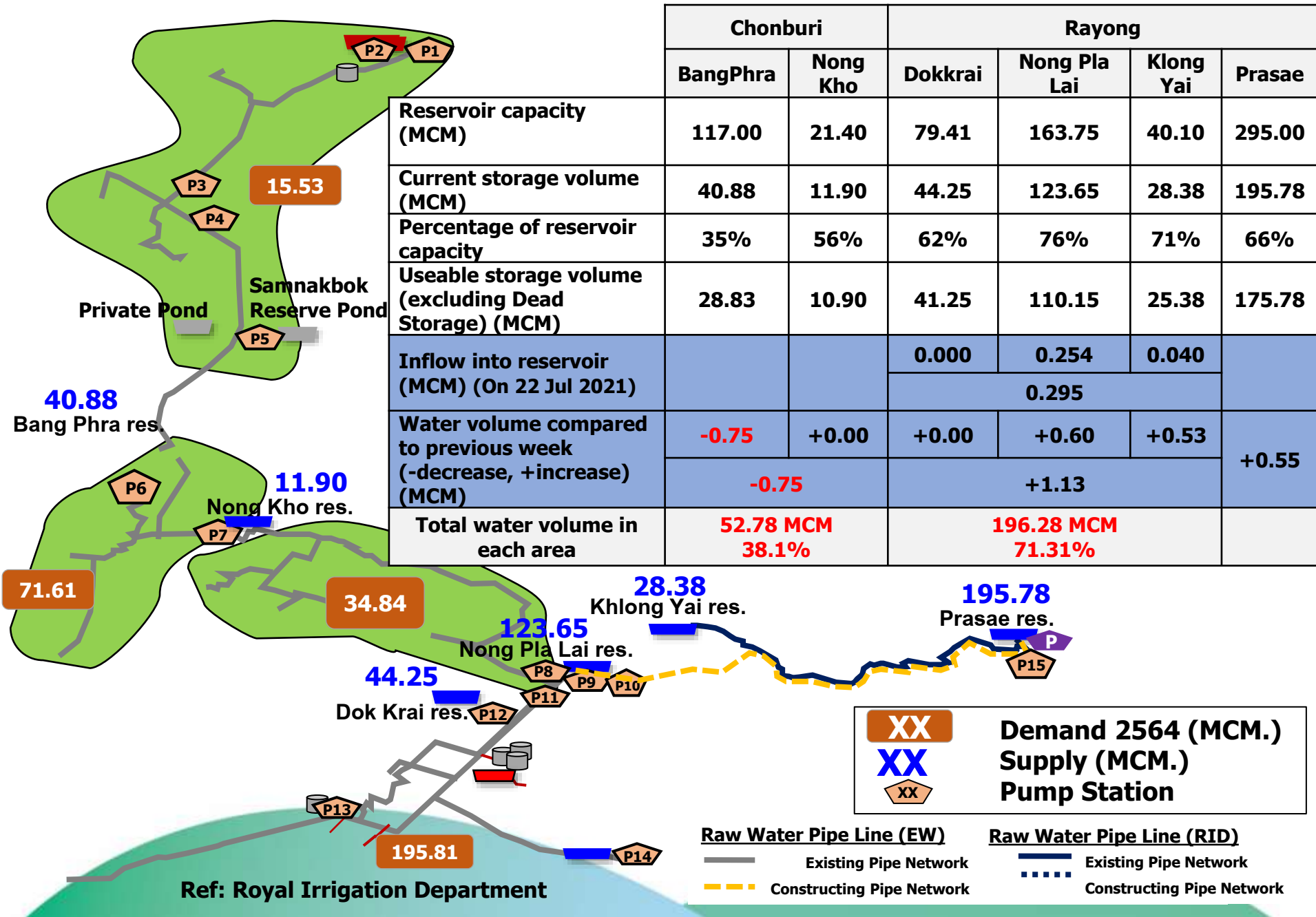




Summary of the water volume and mitigation measures in Rayong and Chonburi Provinces for 2021

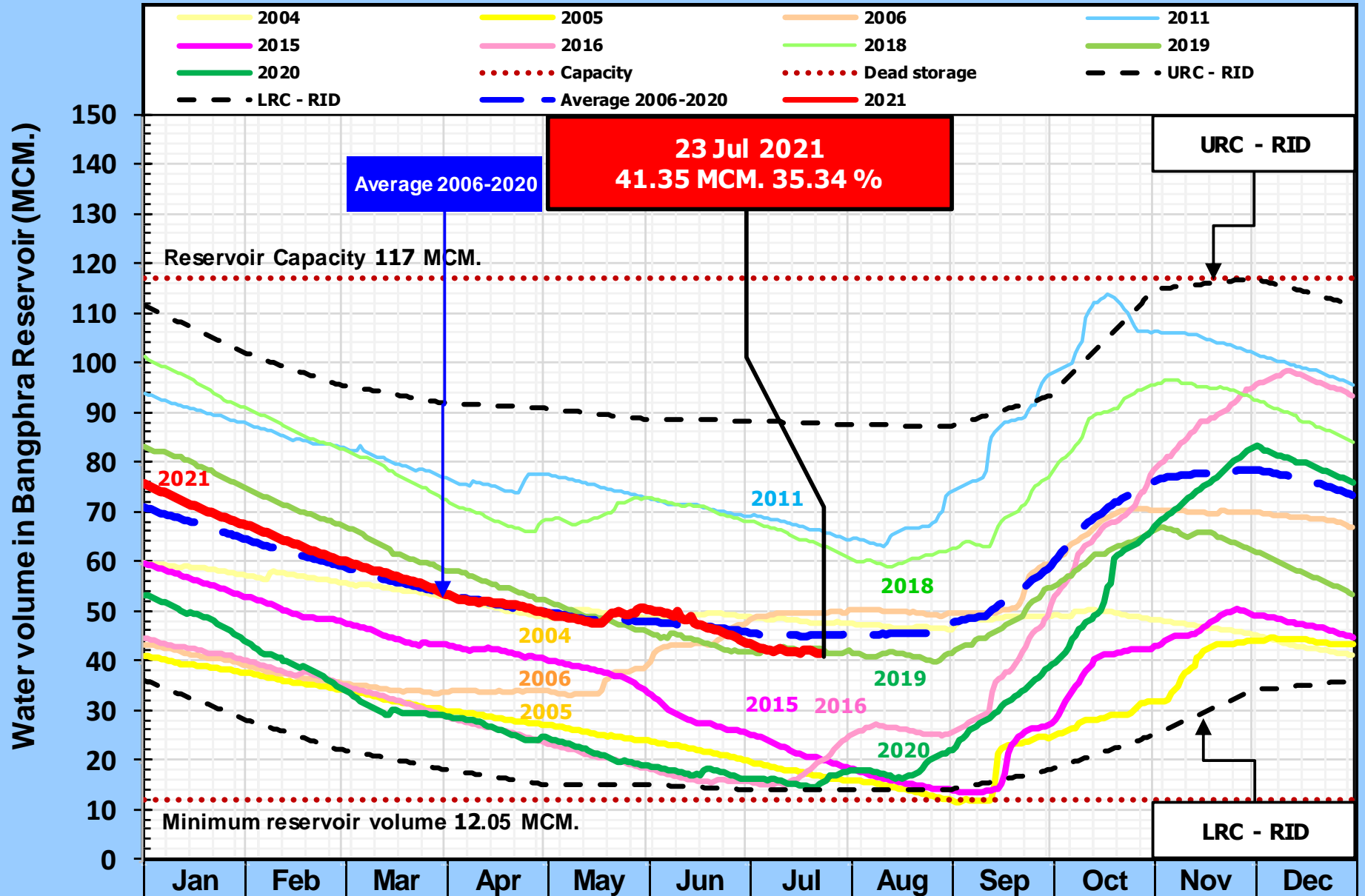
On 23 July 2021

Overview of water situation in Rayong-Chonburi area on 23 Jul 2021



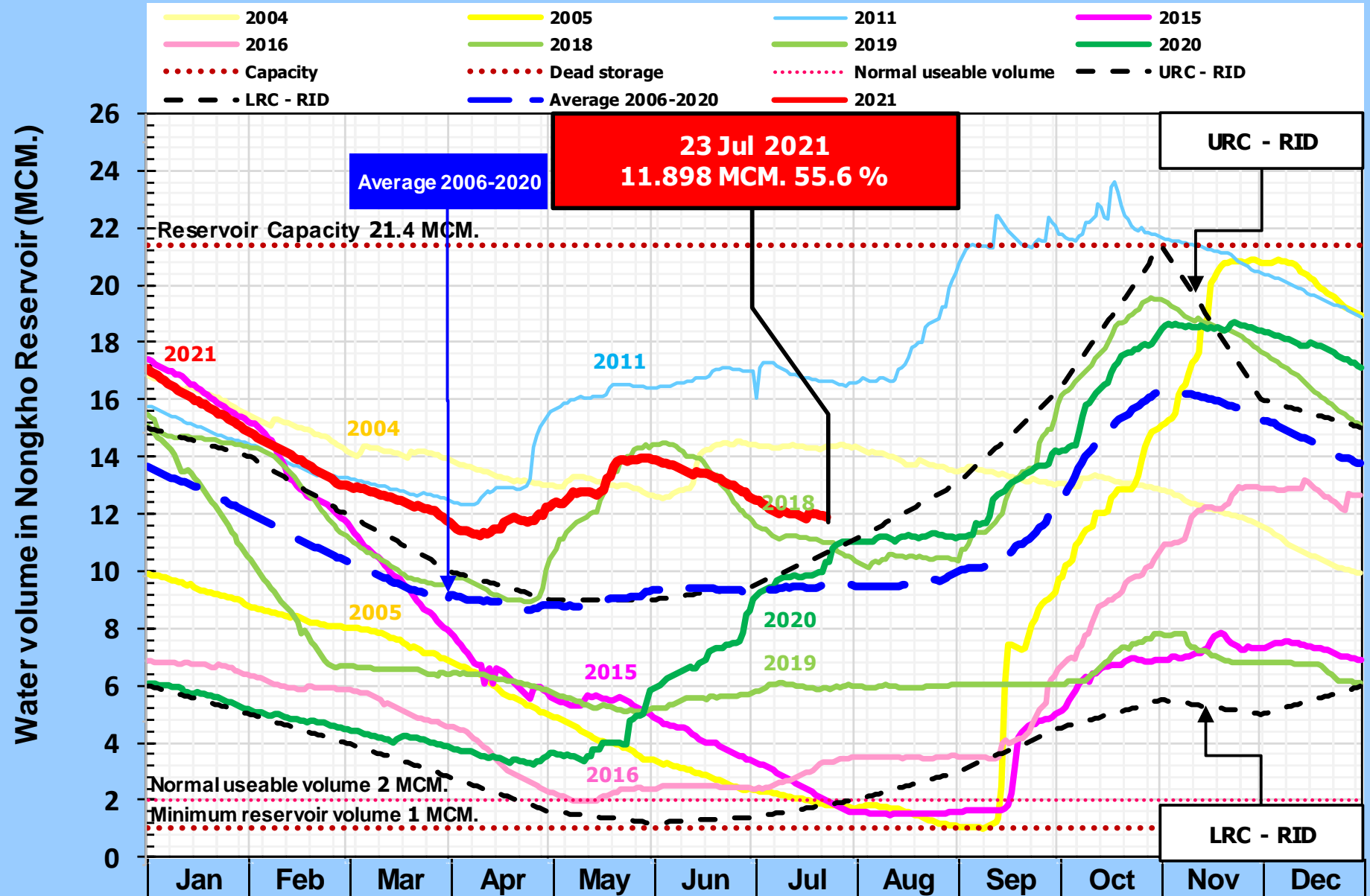
Water situation of Bangphra Reservoir (by Year)

Water Situation of Bangphra Reservoir



Water situation of Nongkho Reservoir (by Year)

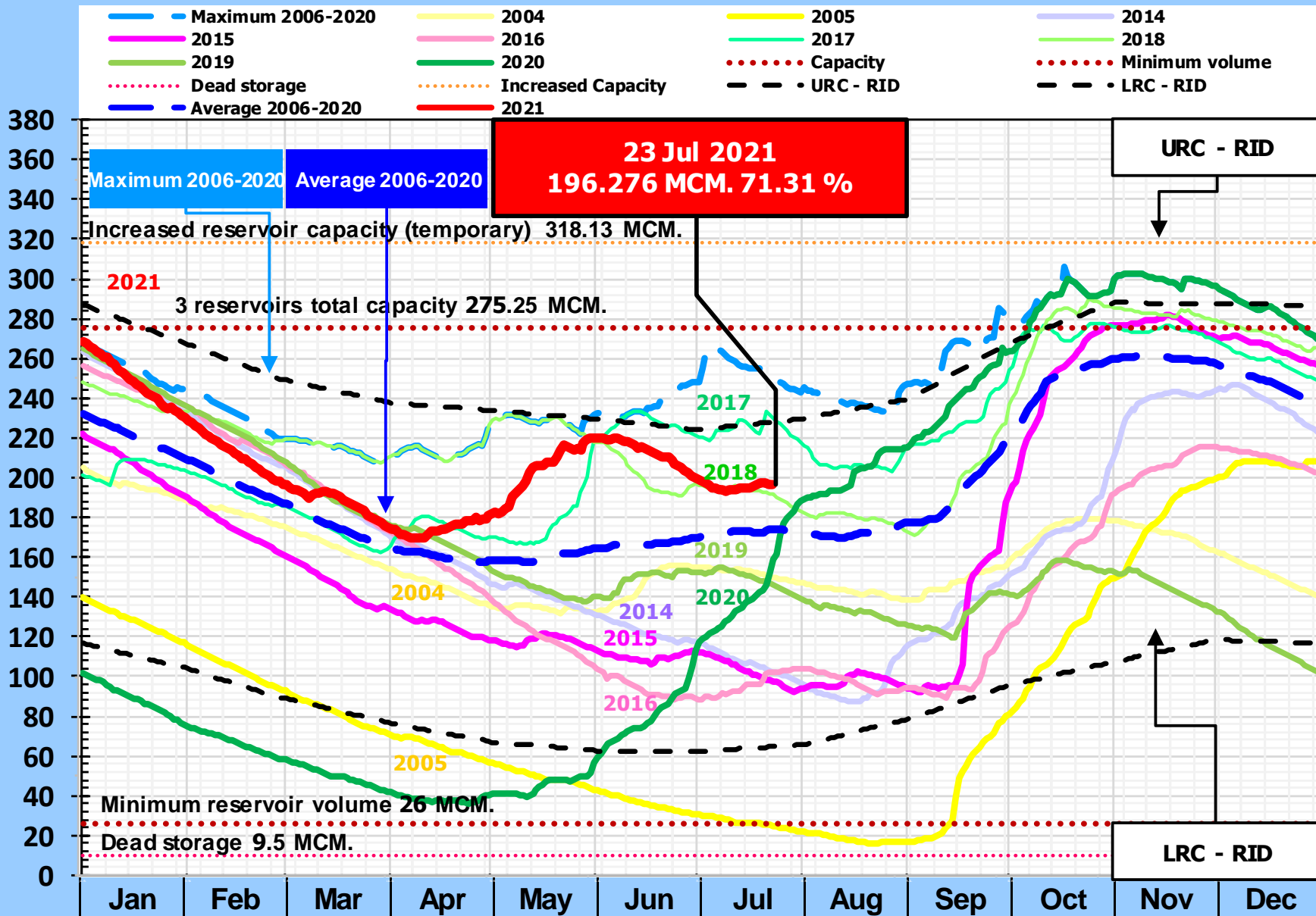
Water Situation of Nongkho Reservoir



Water situation of Nongplalai, Dokkrai and Klonyai Reservoirs

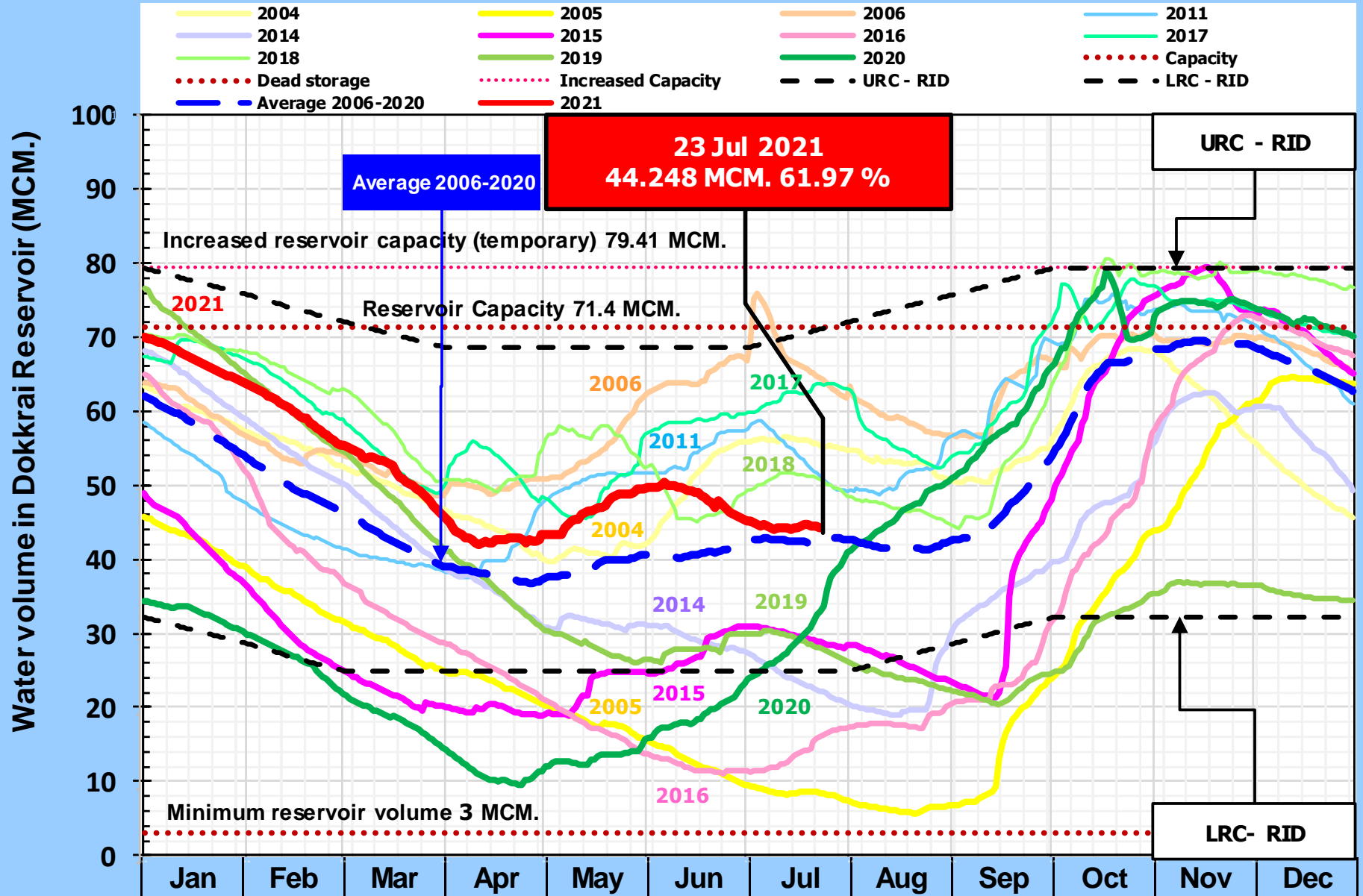
Water Situation of Dokkrai Nongplalai and Klonyai Reservoirs

Water volume in Dokkrai Nongplalai and Klonyai Reservoirs (MCM.)



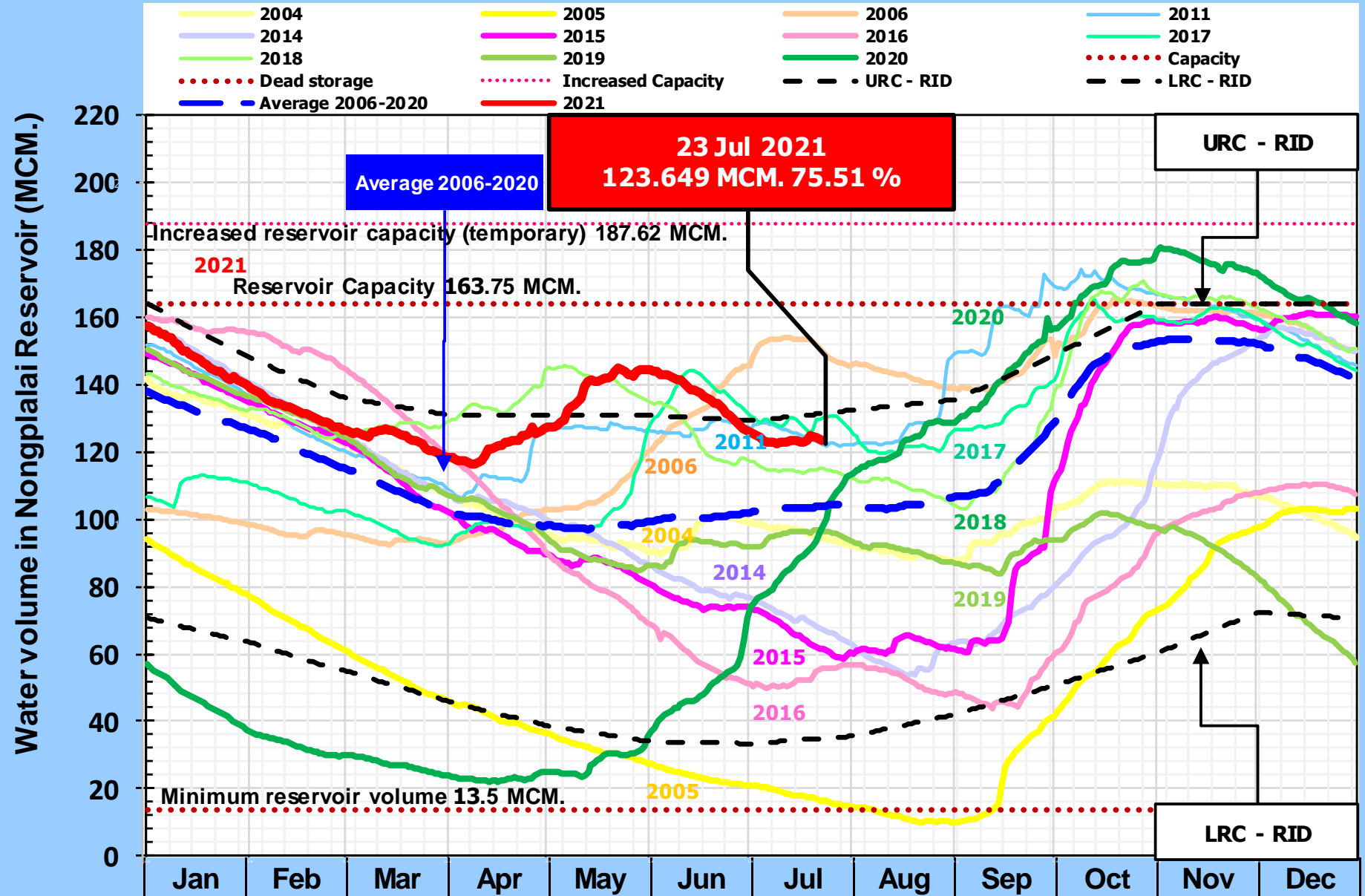
Water situation of Dokkrai Reservoir (by Year)

Water Situation of Dokkrai Reservoir



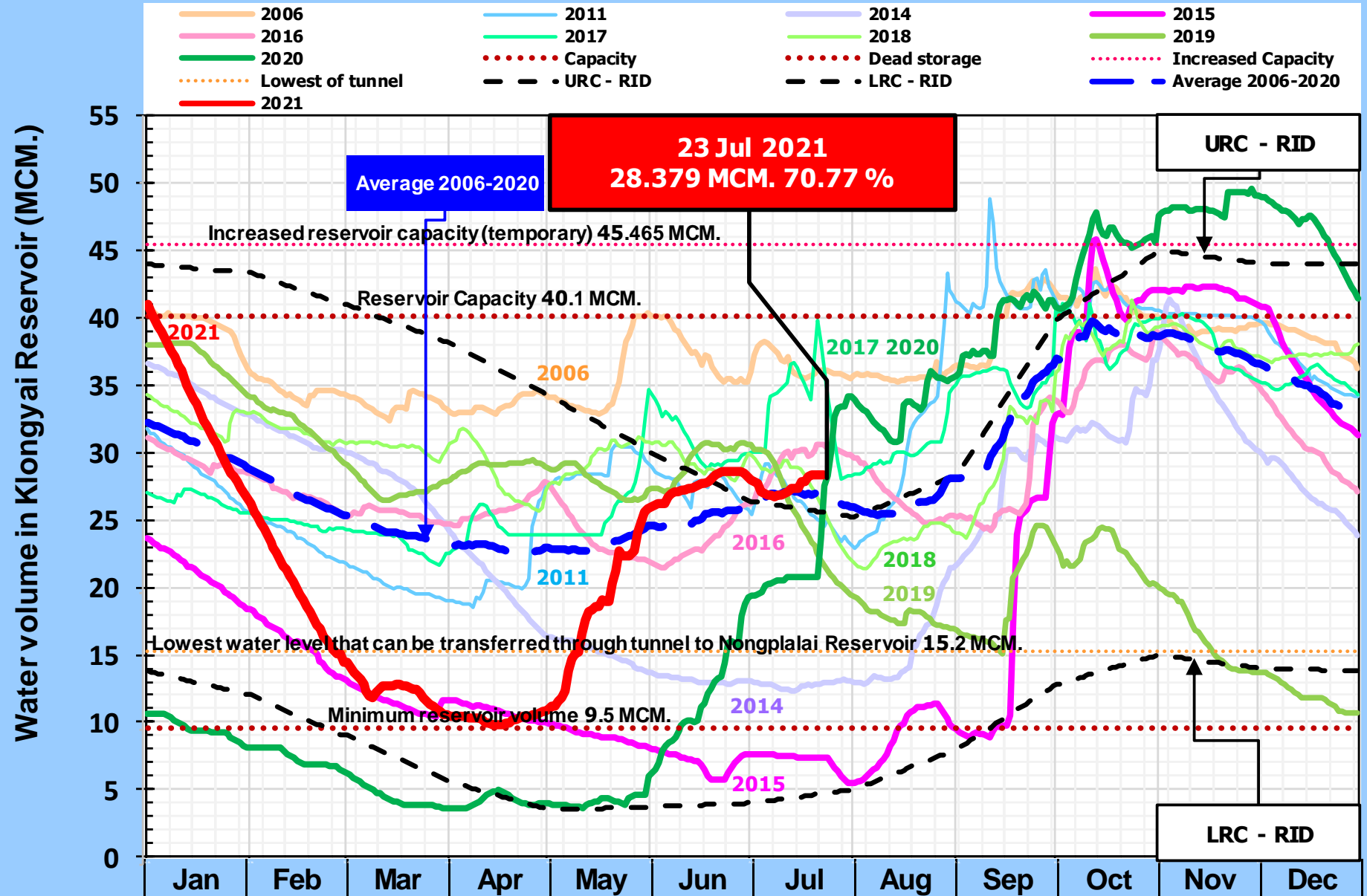
Water situation of Nongplalai Reservoir (by Year)

Water Situation of Nongplalai Reservoir



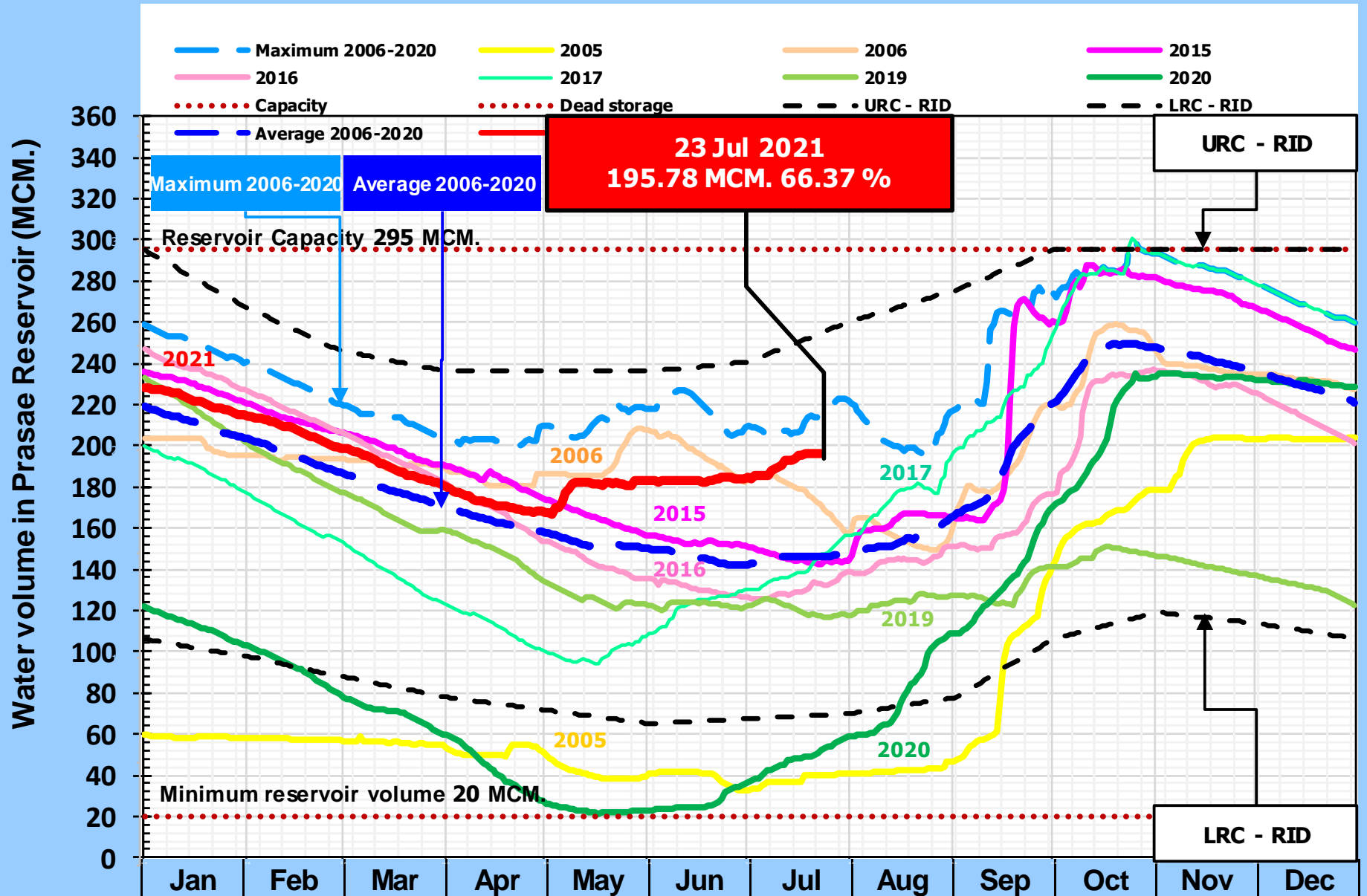
Water situation of Klongyai Reservoir (by Year)

Water Situation of Klongyai Reservoir



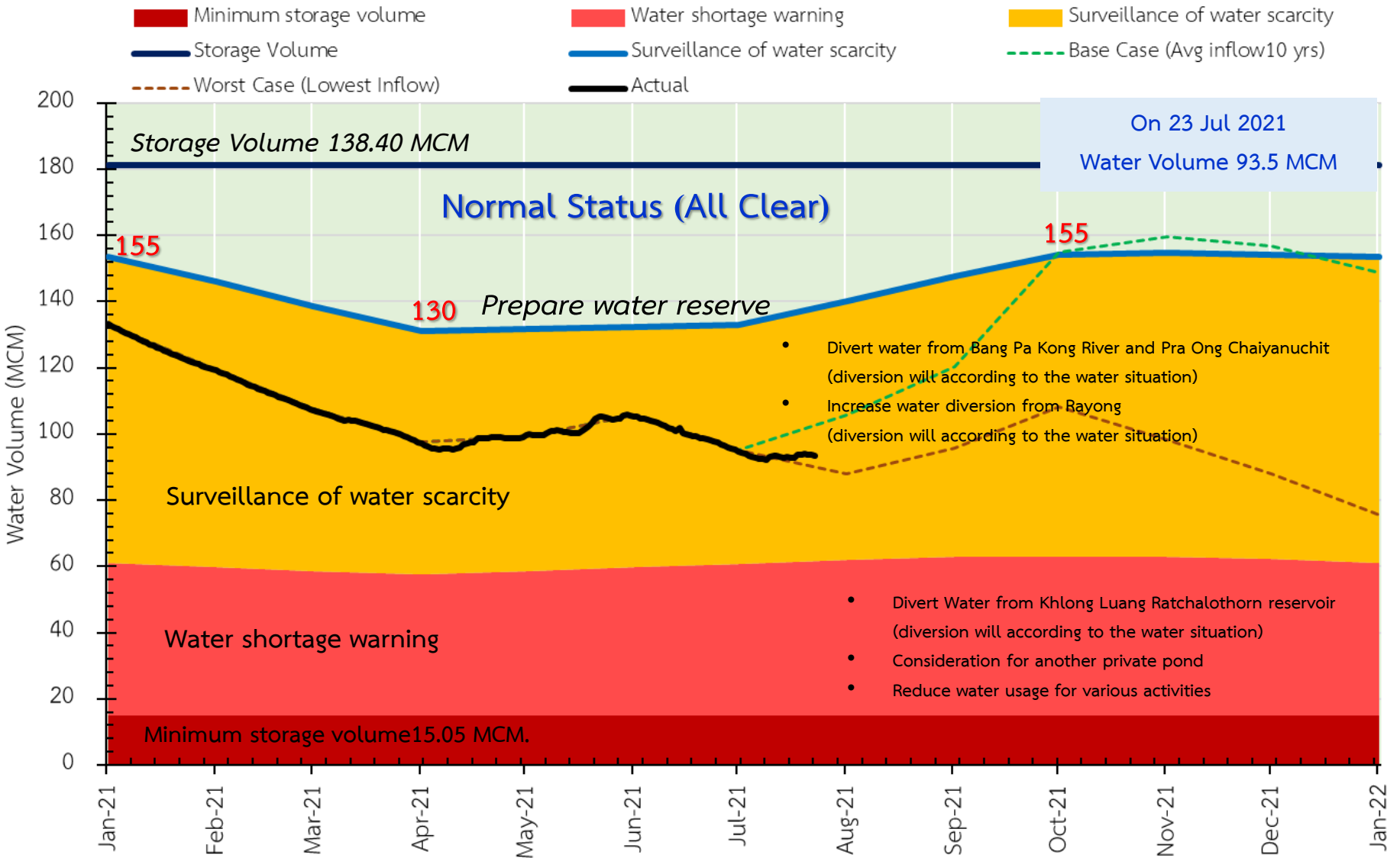
Water situation of Prasae Reservoir

Water Situation of Prasae Reservoir



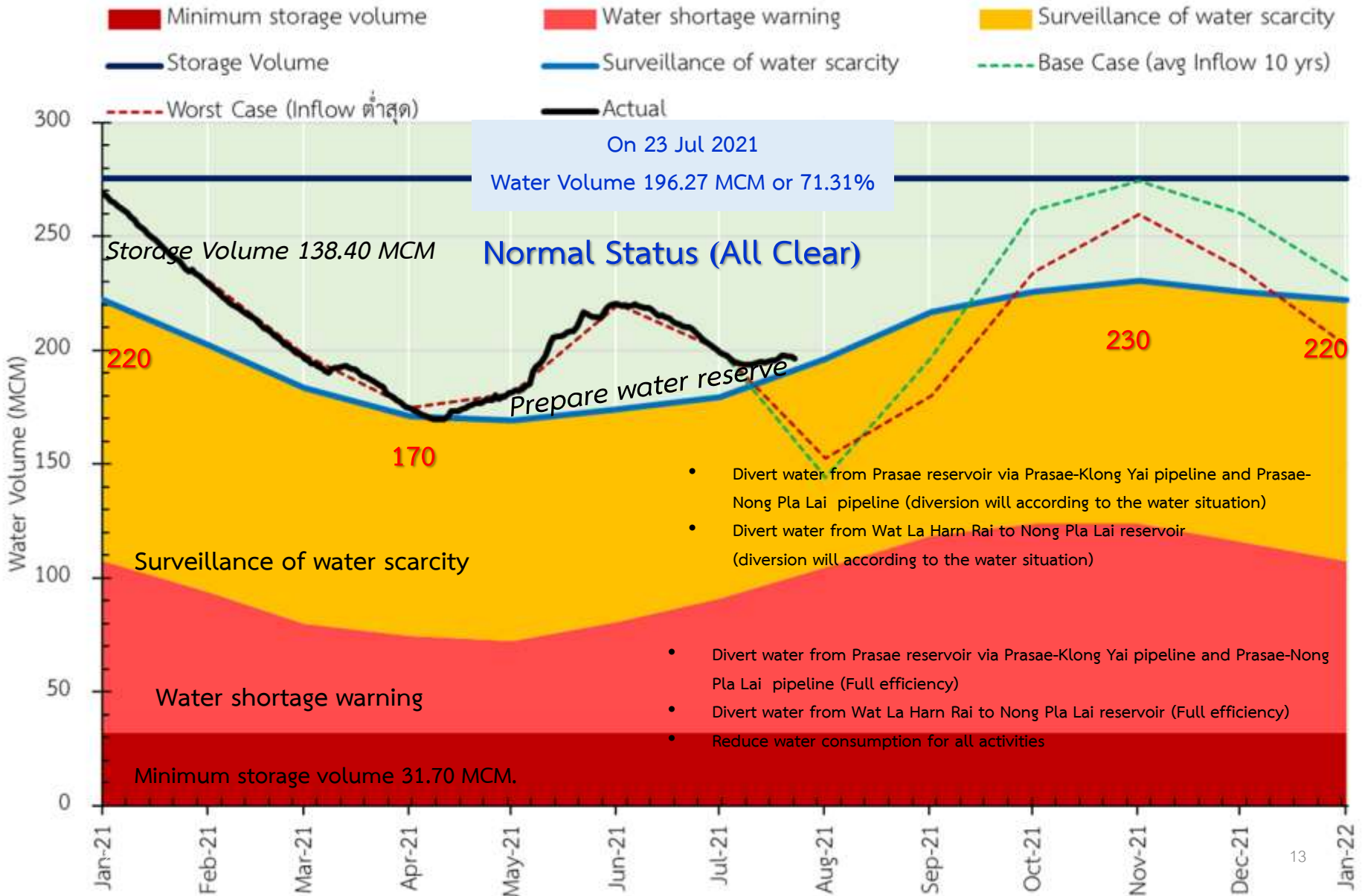
Target Line and Reservoir Simulation in Chonburi

Target Line Chonburi Area (Bang Phra, Nong Kho and other 5 reservoirs)



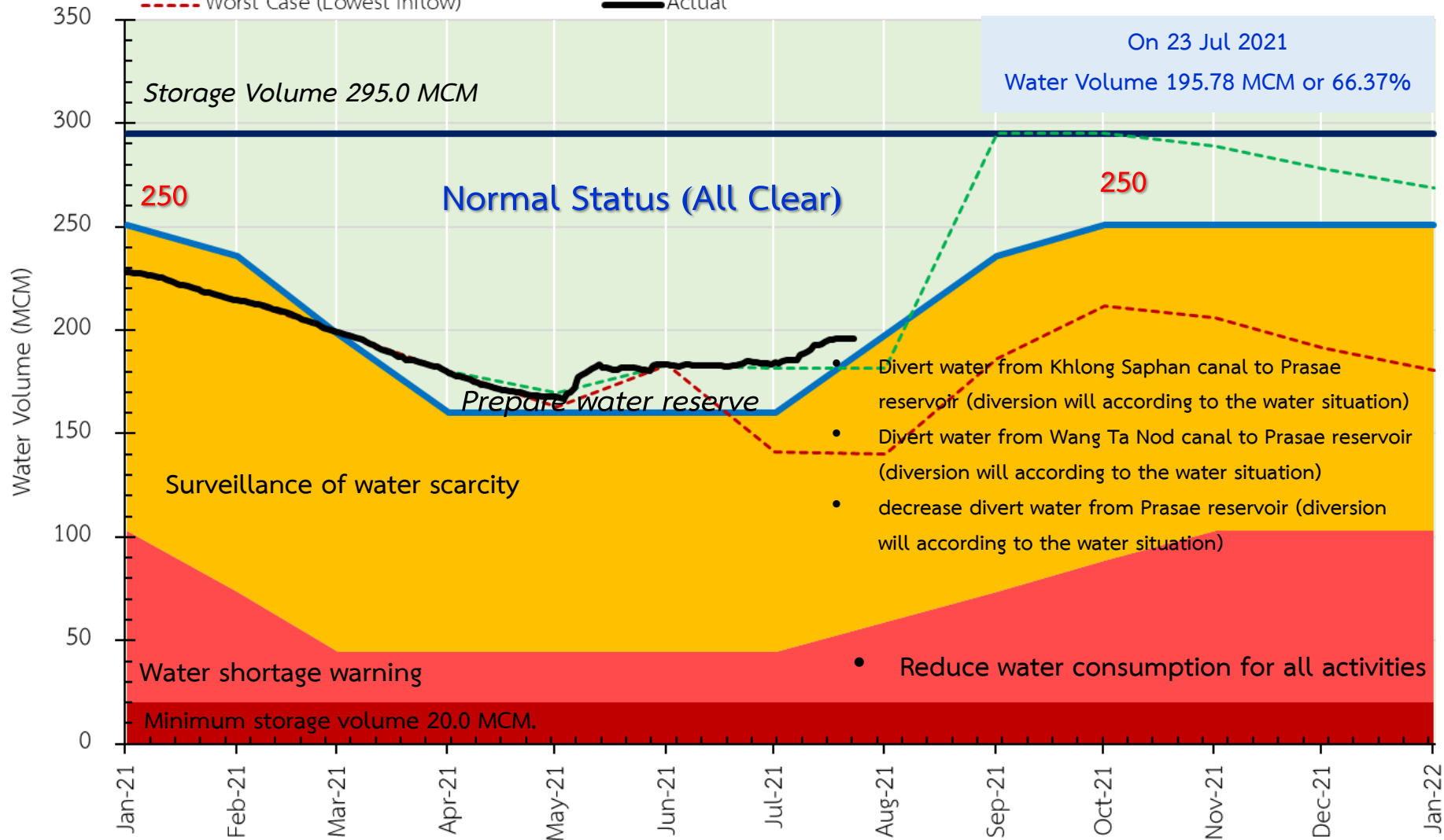
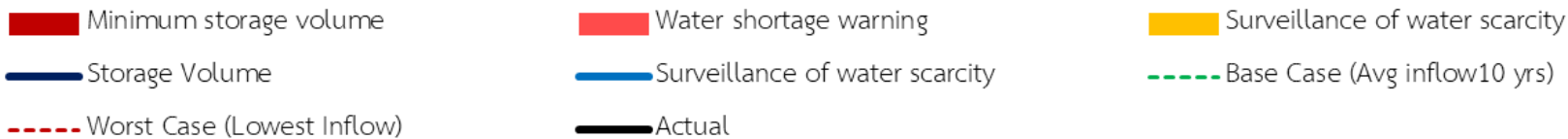
Target Line and Reservoir Simulation in Rayong

Target Line Rayong Area (Dok Krai, Nong Pla Lai, Klong Yai)



Target Line and Reservoir Simulation in Prasae

Target Line Prasae



THANK YOU



eastwater

